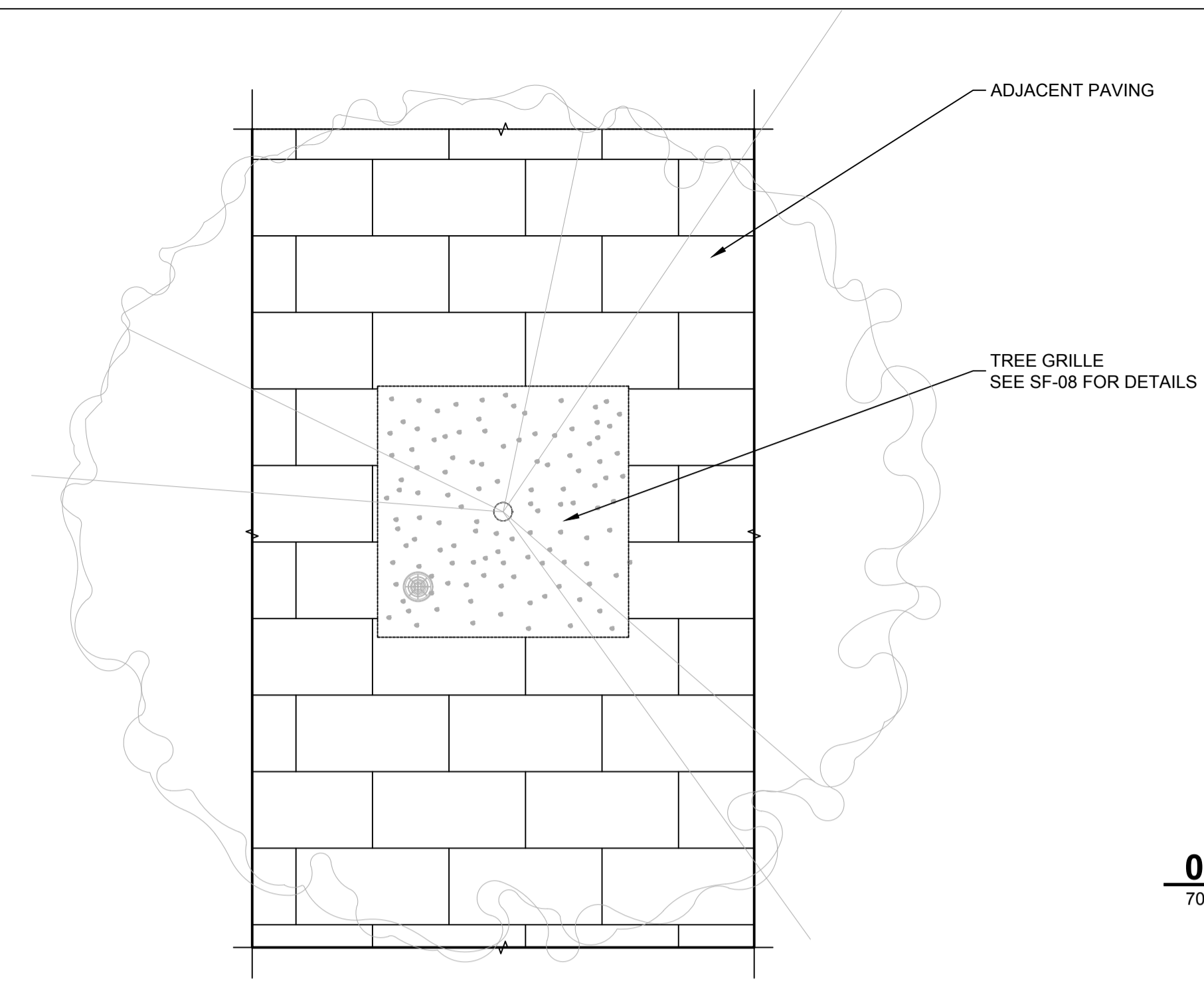


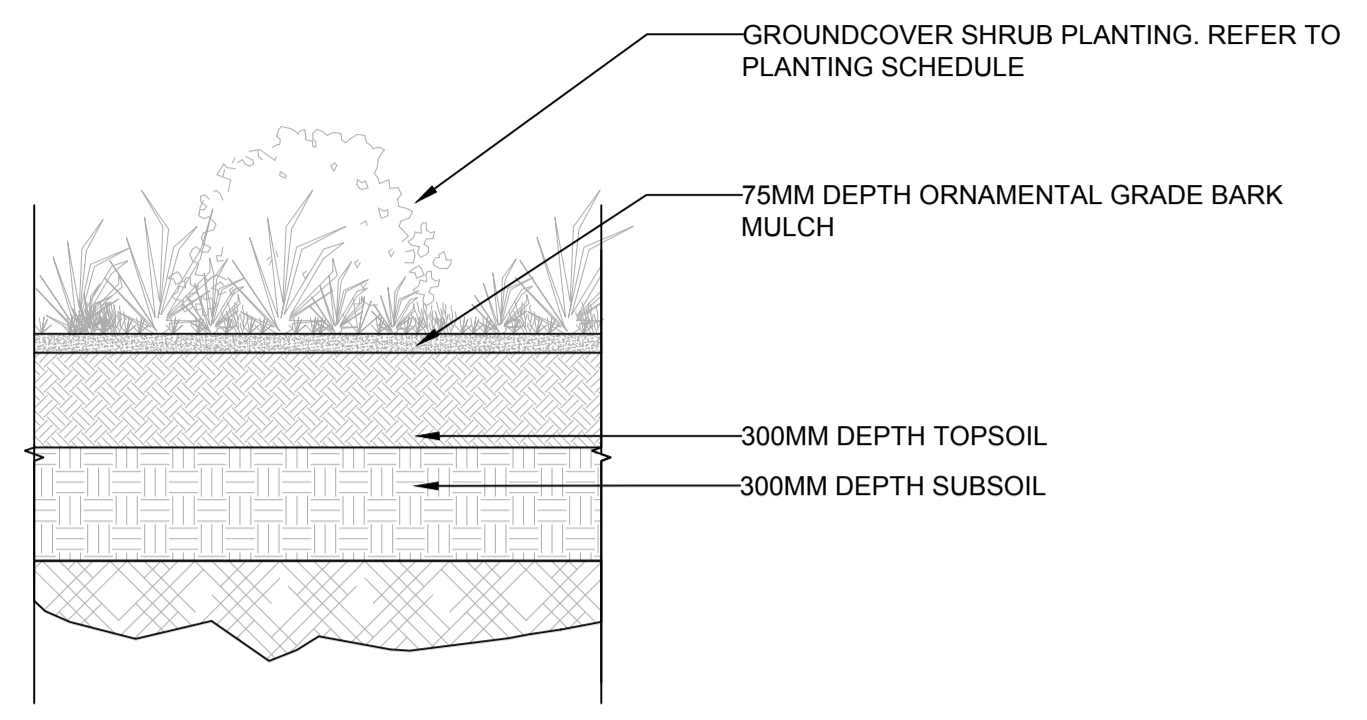
ISO A1 594mm x 841mm

Project Management Initials: Designer: RL Checked: EOG Approved: EF

File name: \\EU.AECOM\NET.COM\EM\UK\MED\B\2\JOBS\PR-289270_PROJECT_OPERA_ADDITIONAL_FEE\900_CAD_GIS\904_CEO1_WIP\02_SHEETS\IPR289270-ACM-XX-XX-DR-CE-10-7001.DWG
Last saved by: NANU.BURNETT Last Ploited: 2019-03-14

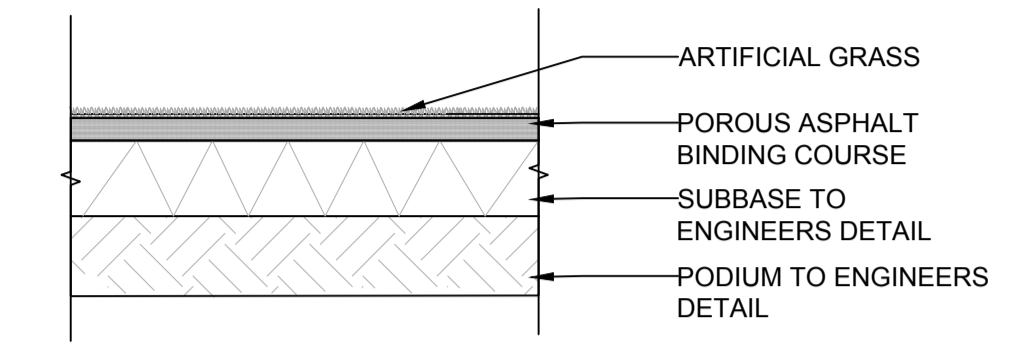


PLAN VIEW



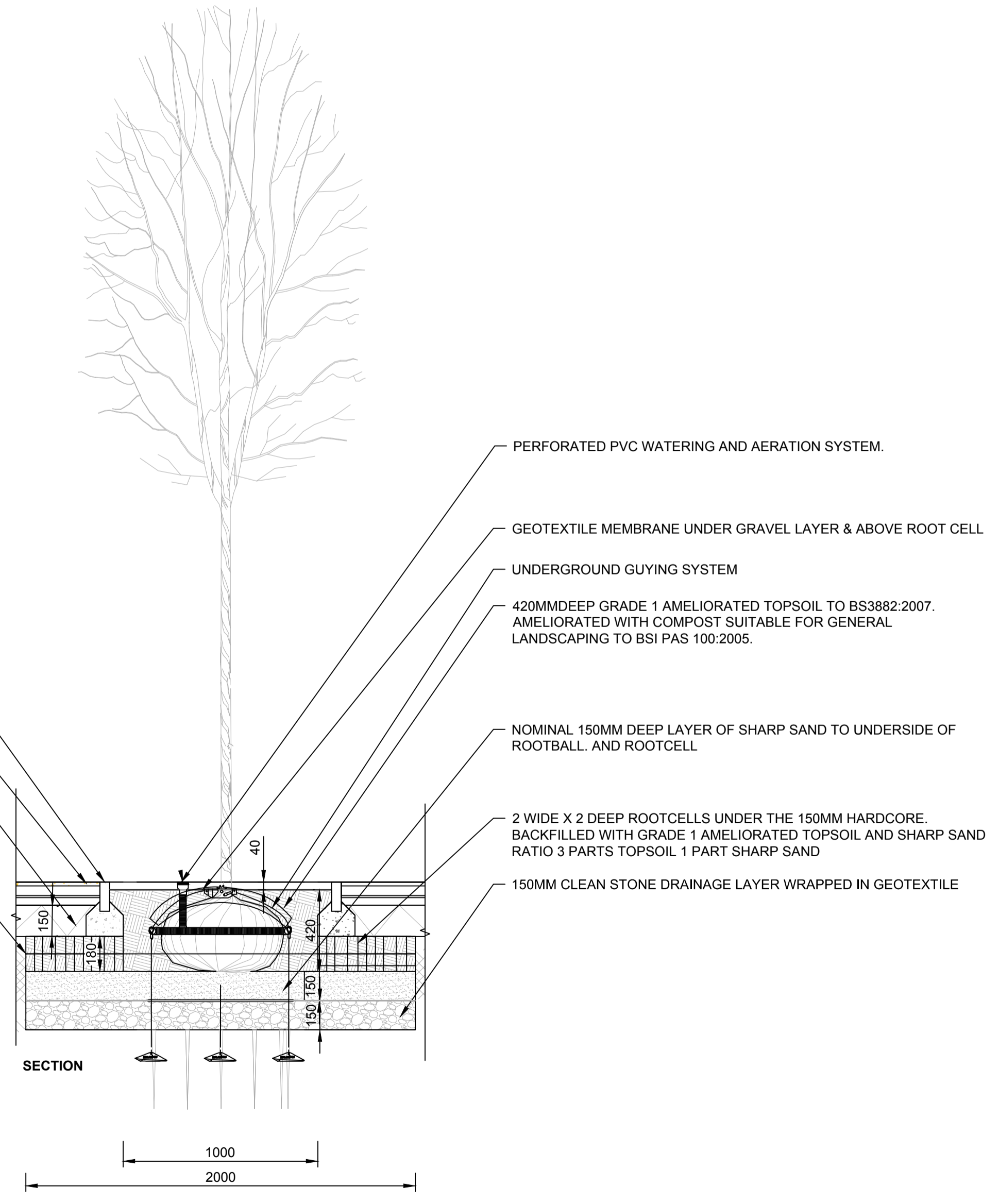
SECTION

01 | TYPICAL SOIL PROFILE: GROUND COVER / SHRUB PLANTING
7001 | 1:20 @ A1



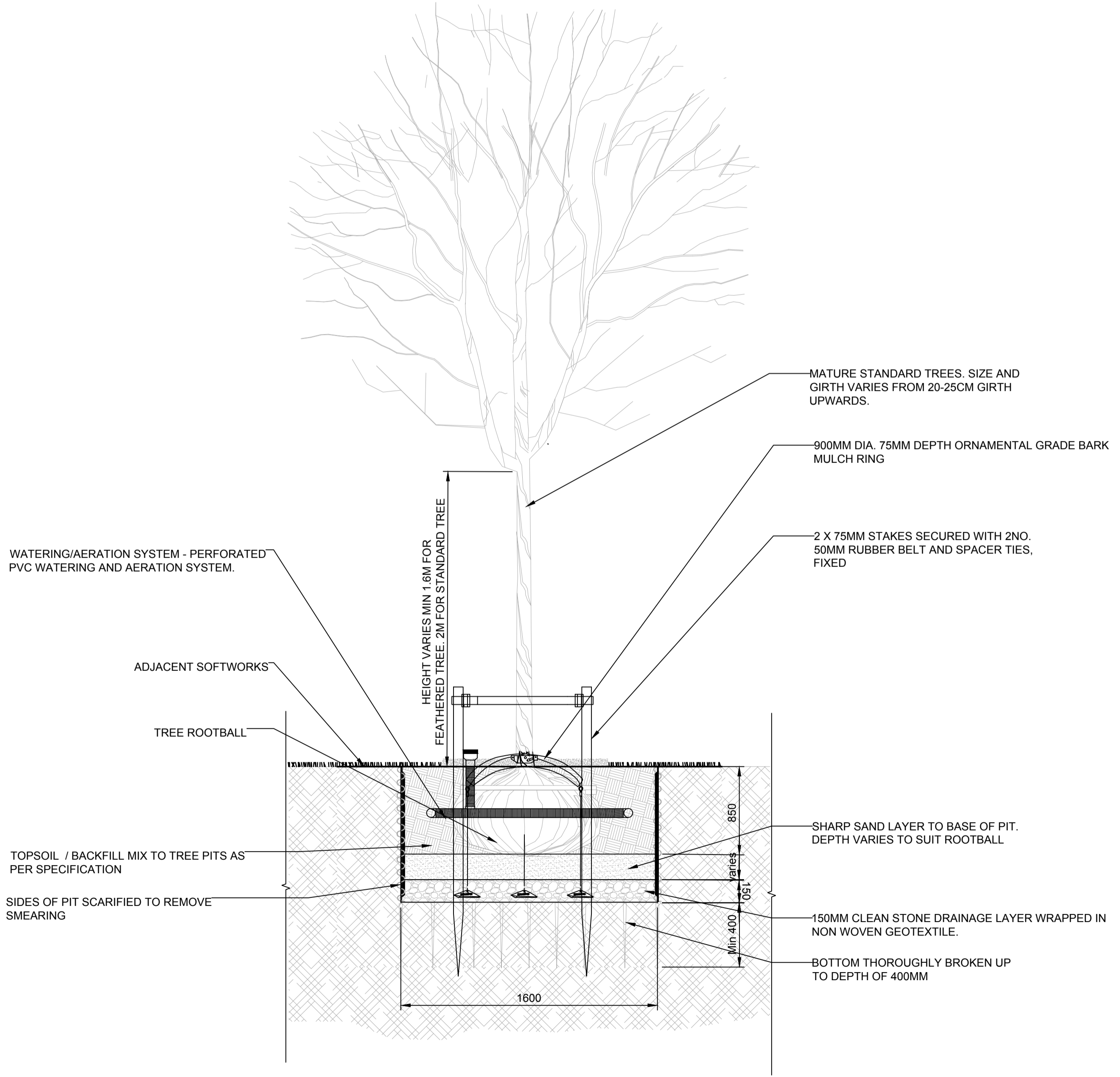
SECTION

02 | TYPICAL ARTIFICIAL LAWN
7001 | 1:20 @ A1

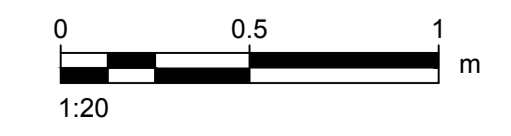


SECTION

03 | TREE PIT IN HARD LANDSCAPE
7002 | 1:20 @ A1



04 | TREE PIT IN SOFT LANDSCAPE
7002 | 1:20 @ A1



- THIS DRAWING IS TO BE READ IN CONJUNCTION WITH ALL OTHER RELEVANT ARCHITECTURAL AND ENGINEERING DRAWINGS. ANY DISCREPANCIES, ERRORS OR OMISSIONS TO BE BROUGHT TO THE ATTENTION OF THE DESIGNER.
- ALL DIMENSIONS TO BE CHECKED BY THE CONTRACTOR ON SITE PRIOR TO COMMENCEMENT OF WORKS.
- AECOM LIMITED TO BE INFORMED BY THE CONTRACTOR OF ANY DISCREPANCIES PRIOR TO THE COMMENCEMENT OF WORKS ON SITE.
- DIMENSIONS OF ALL BOUNDARIES AND ADJOINING ROADS TO BE CHECKED ON SITE PRIOR TO COMMENCEMENT OF WORKS.
- DO NOT SCALE. ALL MEASUREMENTS AND COORDINATES TO BE CHECKED ON SITE.

I/R	DATE	DESCRIPTION
1	14.03.2019	ISSUED FOR PLANNING